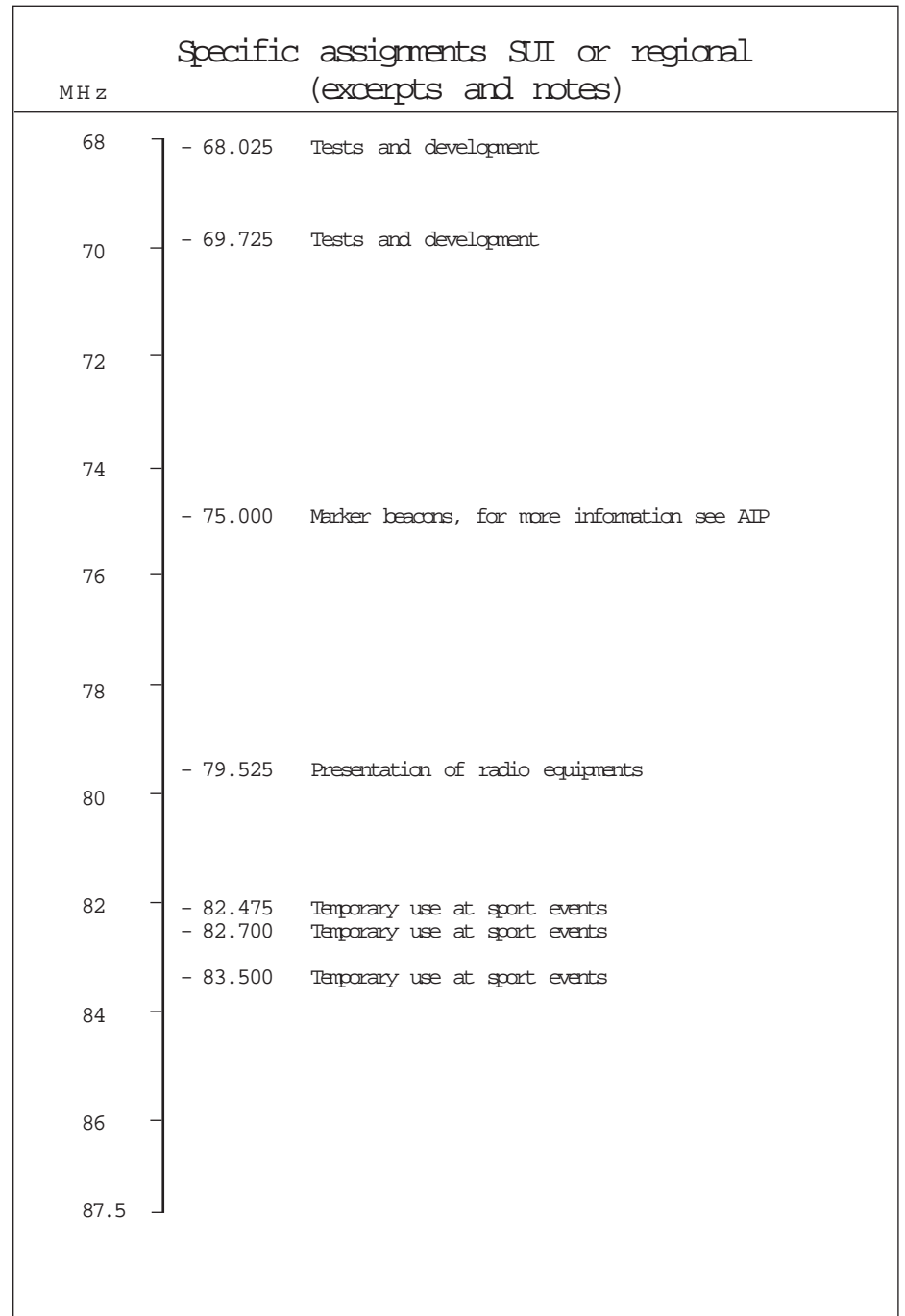
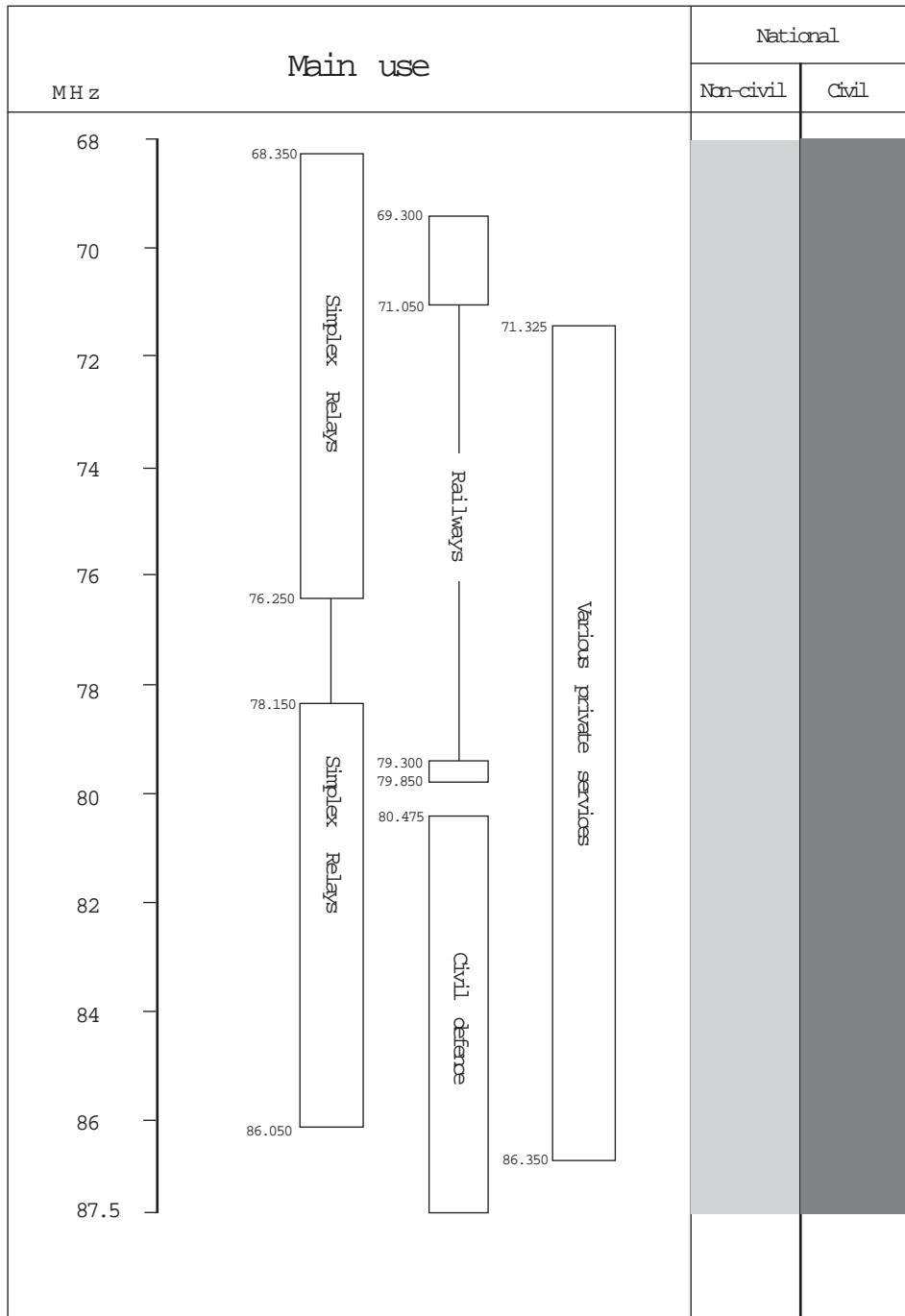
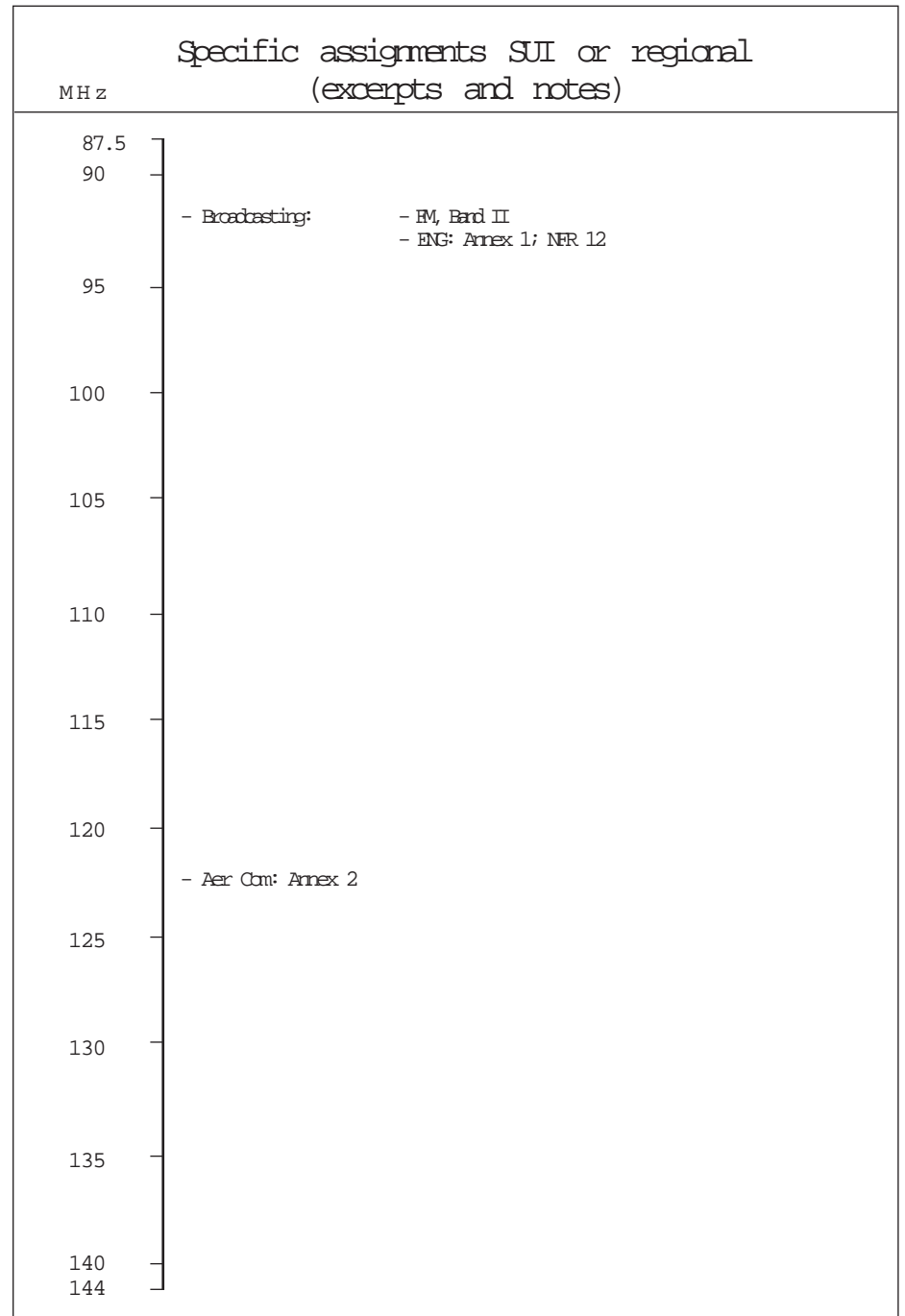
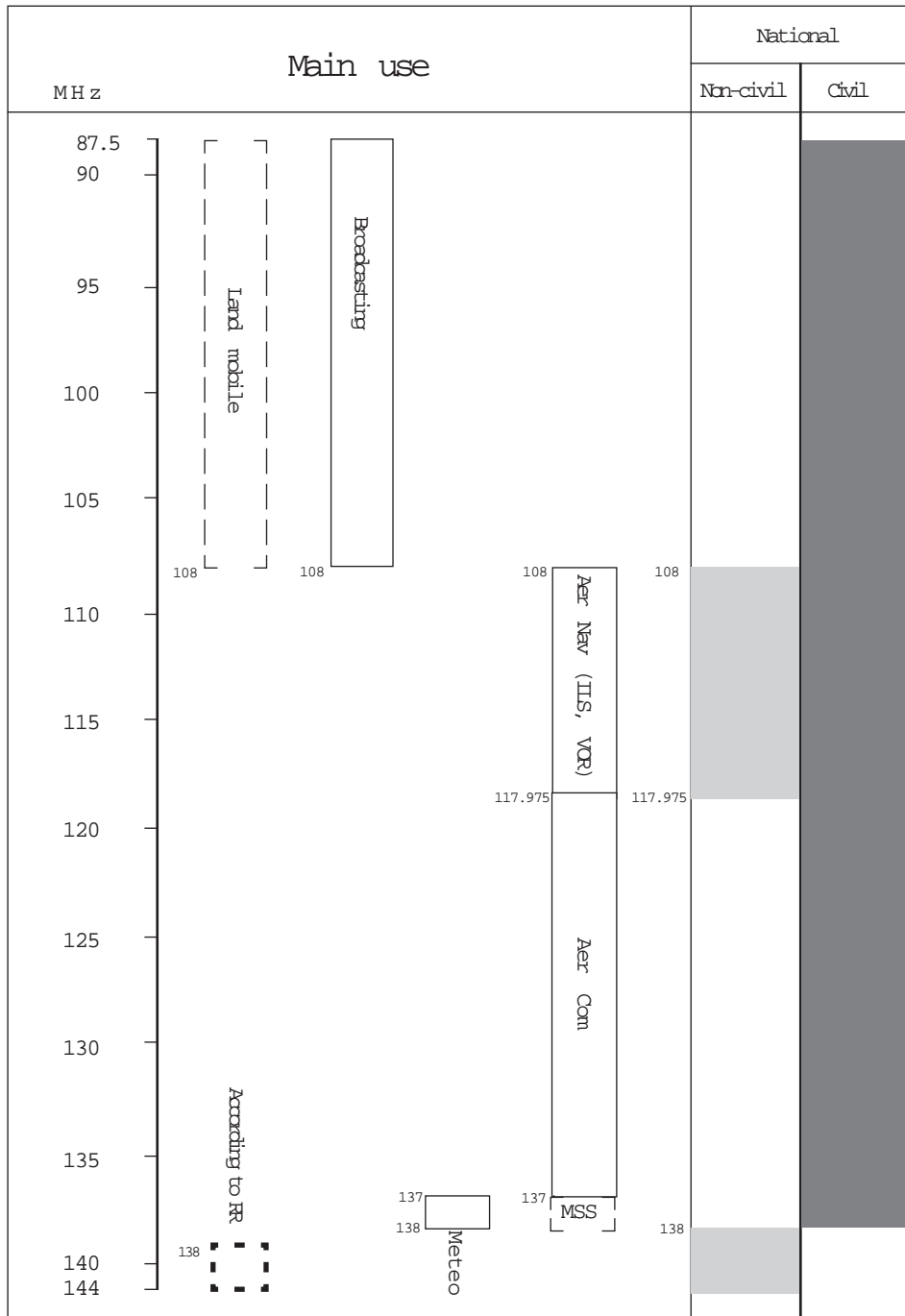

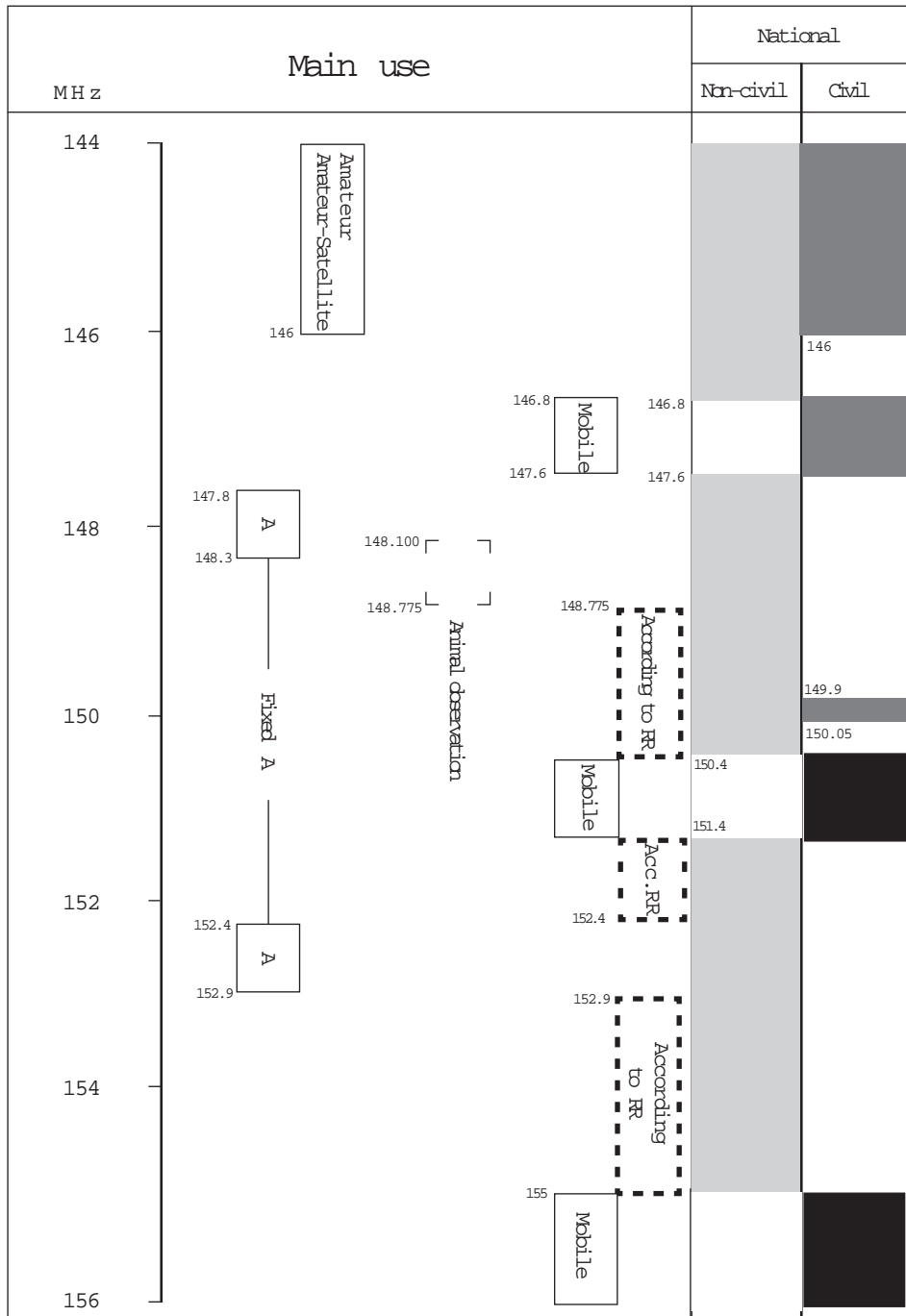


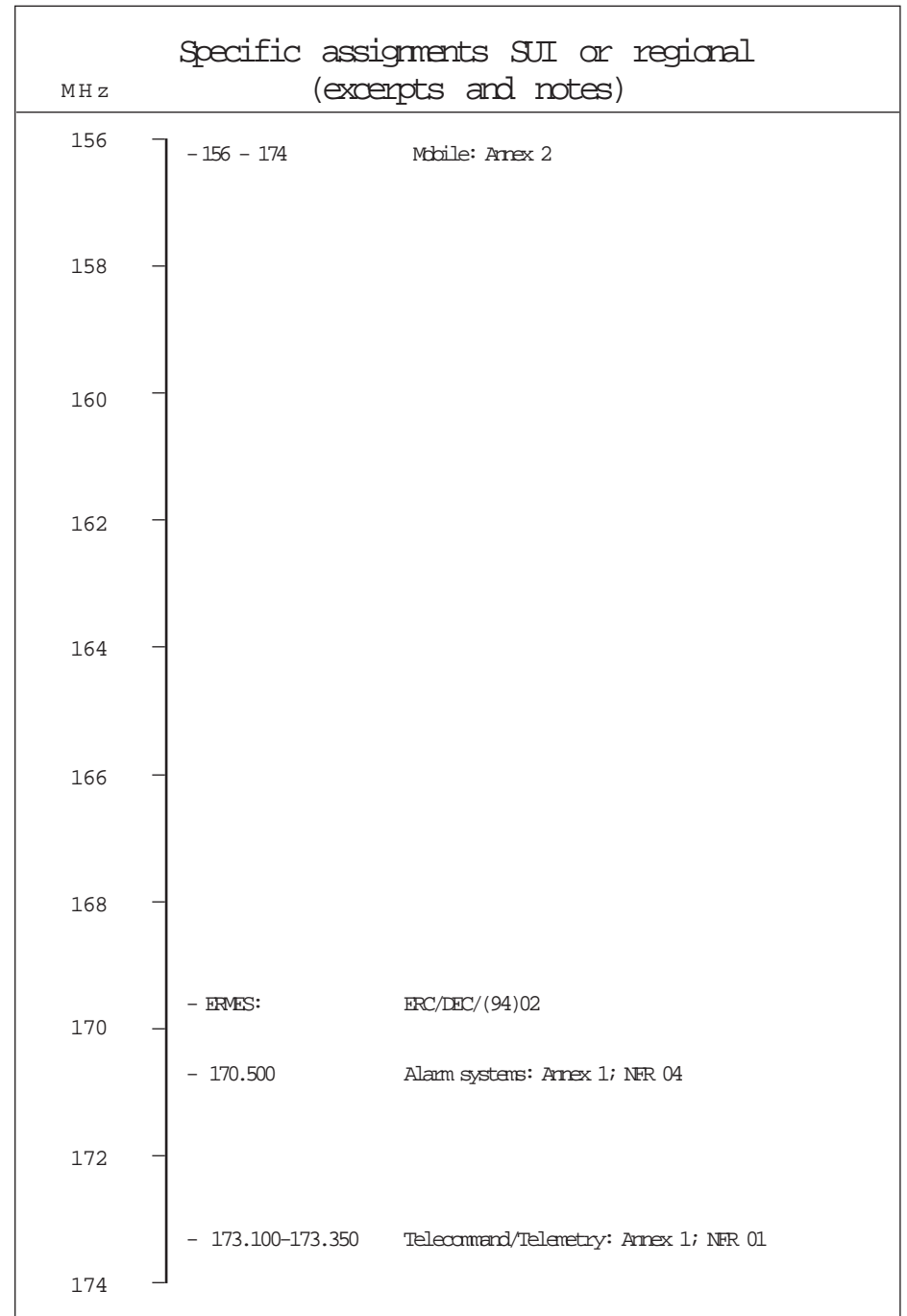
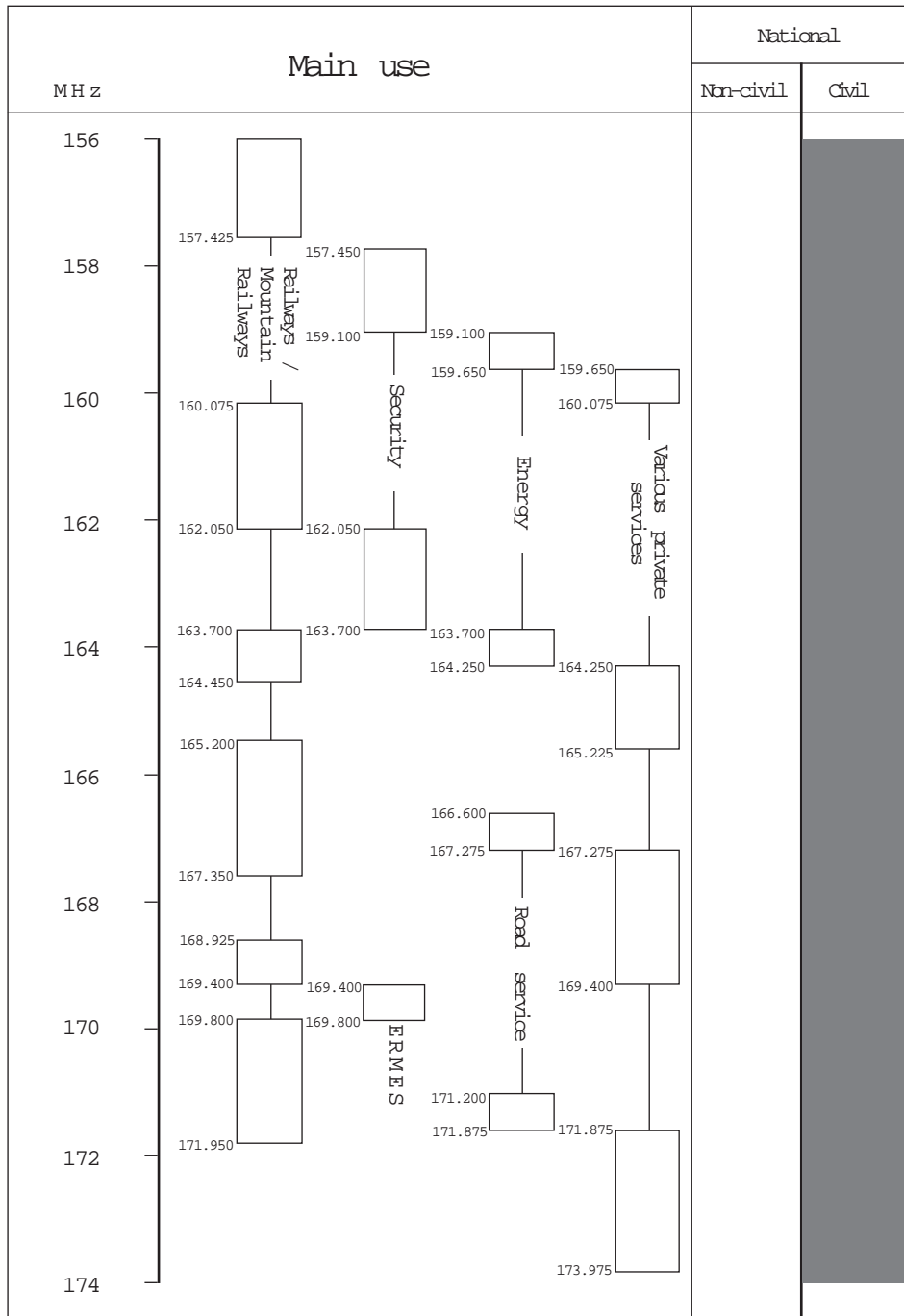
MHz	Main use	National				
		Non-civil	Civil			
47	Broadcasting	[Shaded area]	[Dark shaded area]			
48						
50						
50				Amateur		
52						
54						
56						
58						
60						
62						
64						
66						
68						

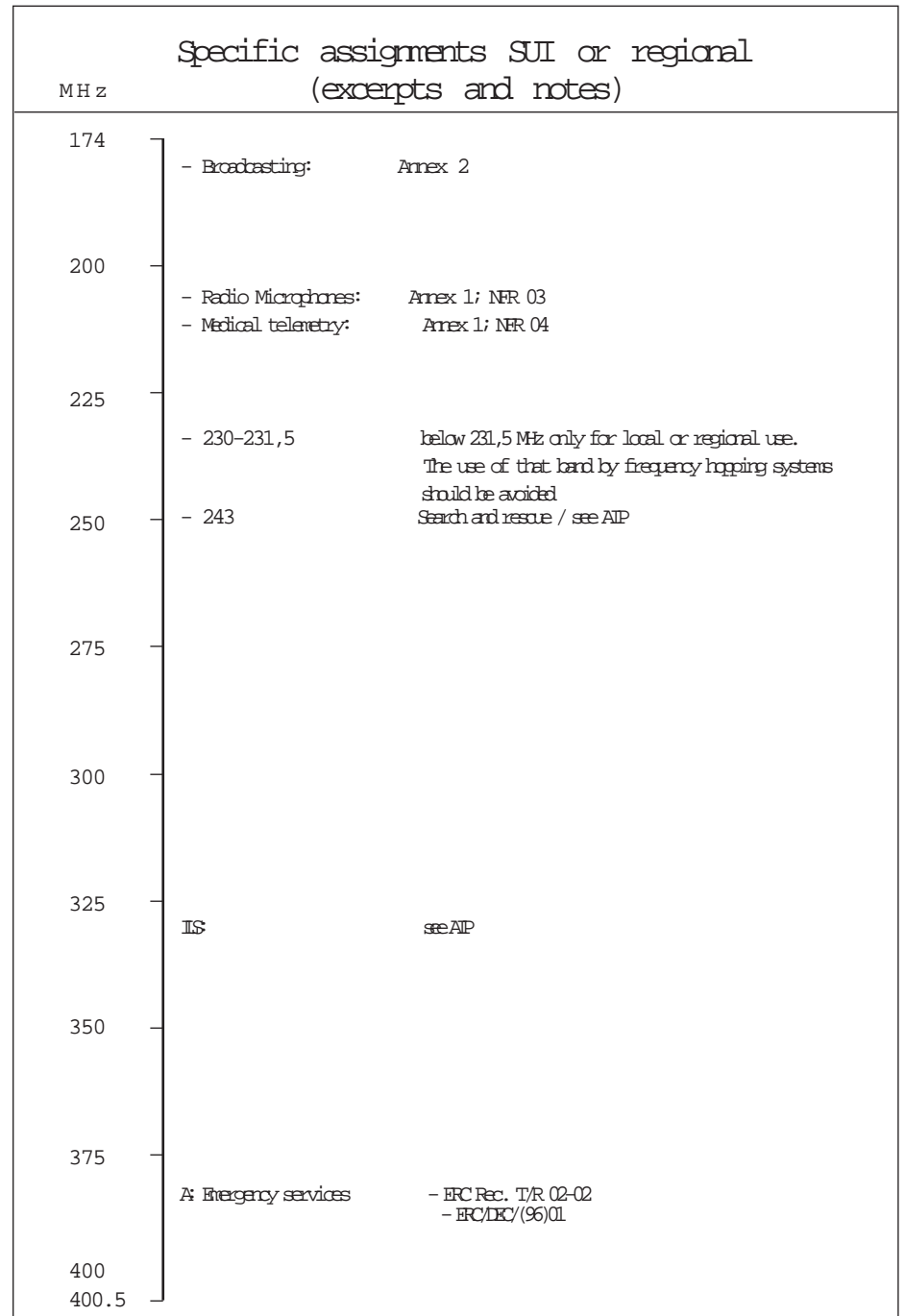
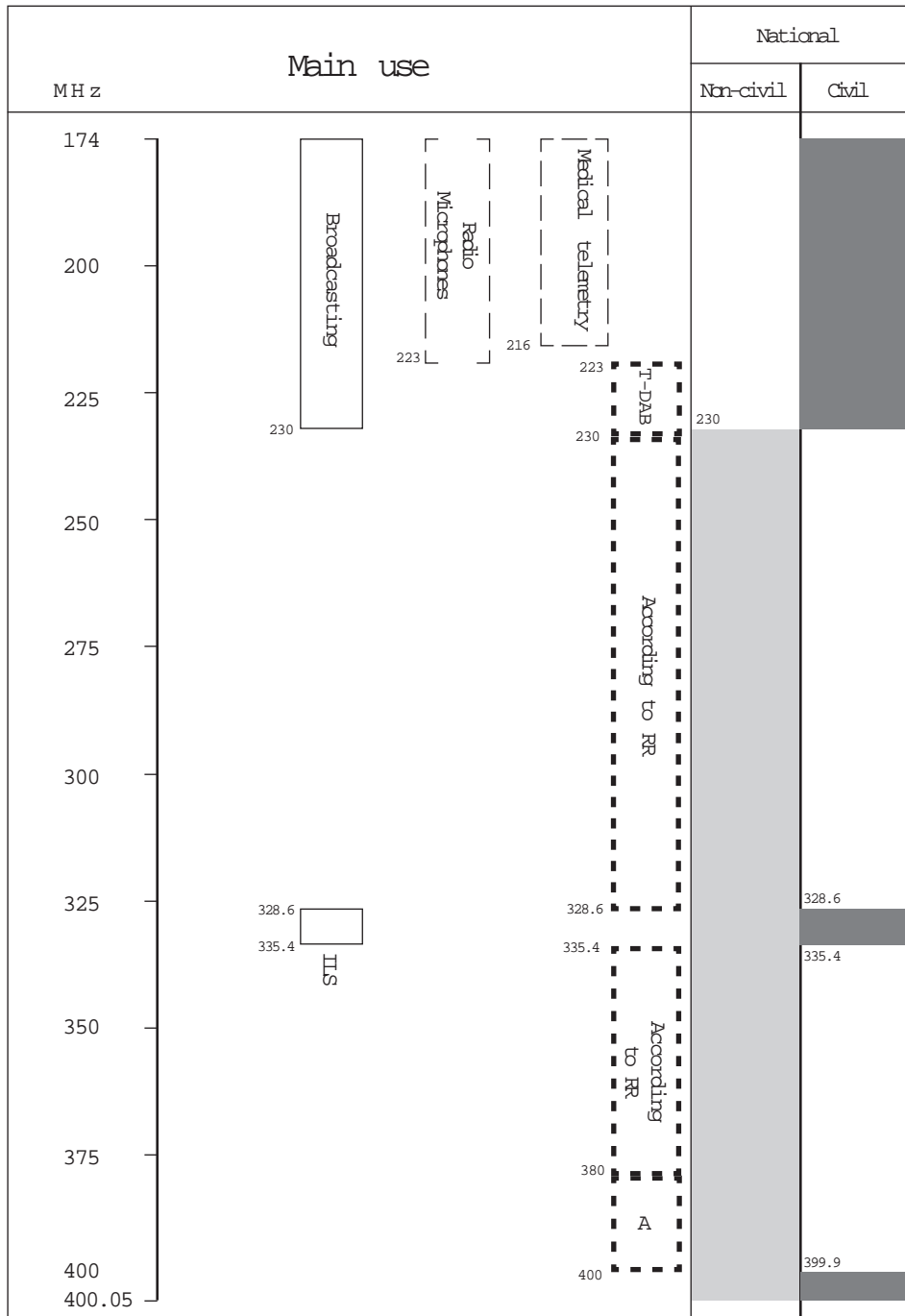
MHz	Specific assignments SUI or regional (excerpts and notes)	
	47	
48		
50		
52		
54	- 46-68	Geographical sharing with wind profiler radars (RR S5.162A), under review.
56		
58	- Broadcasting:	Band I; Annex 2
60		
62		
64		
66		
68		

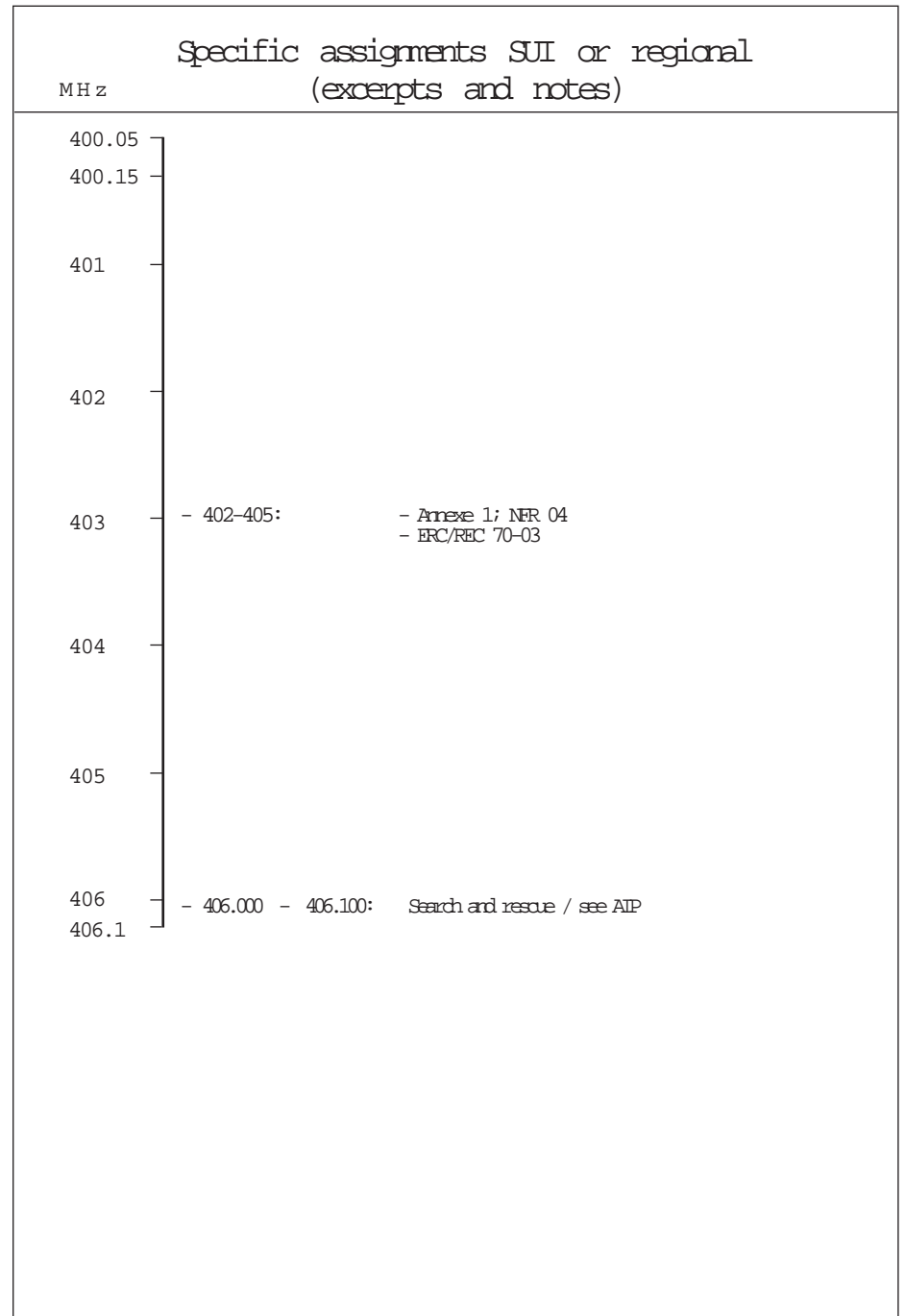
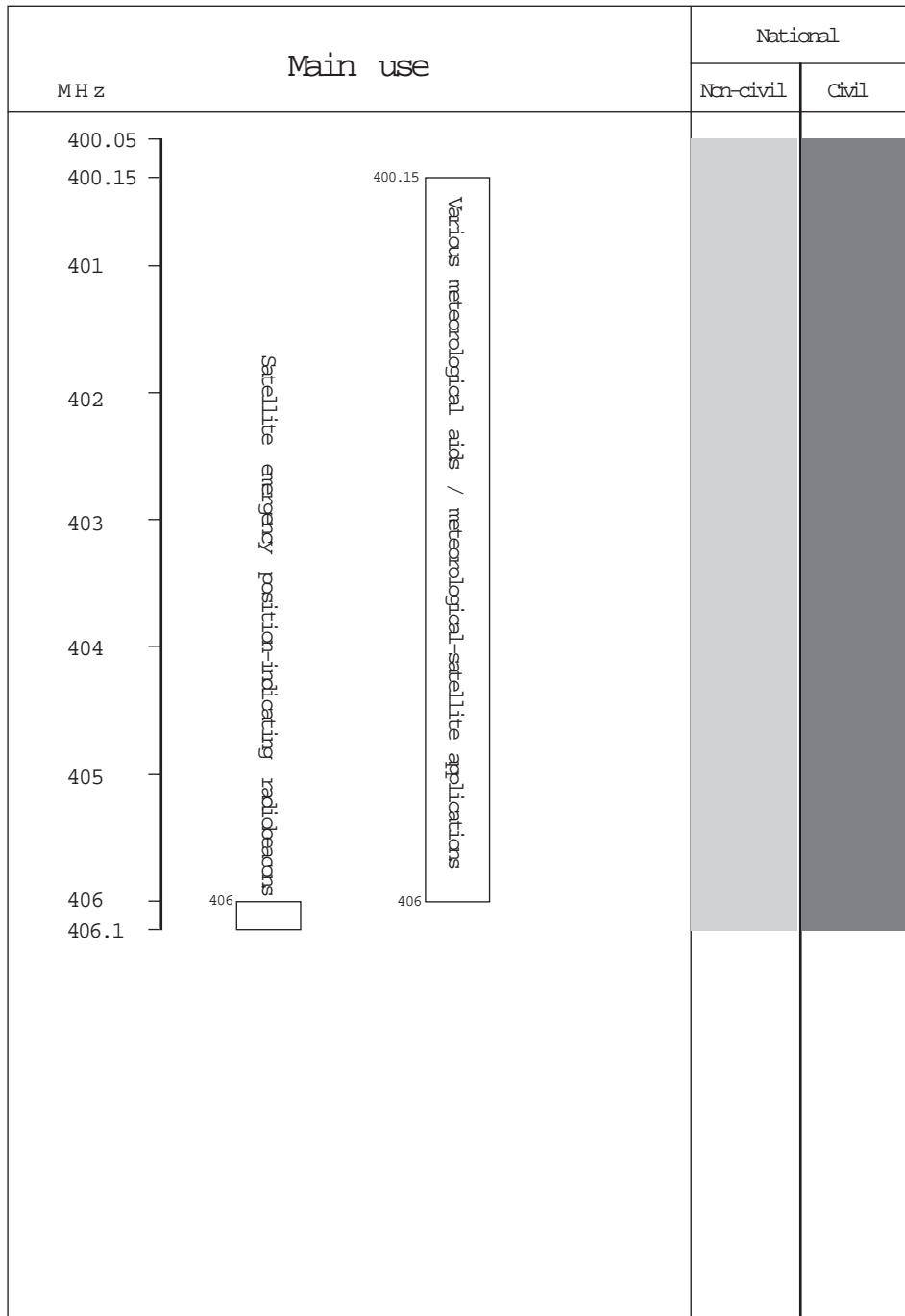






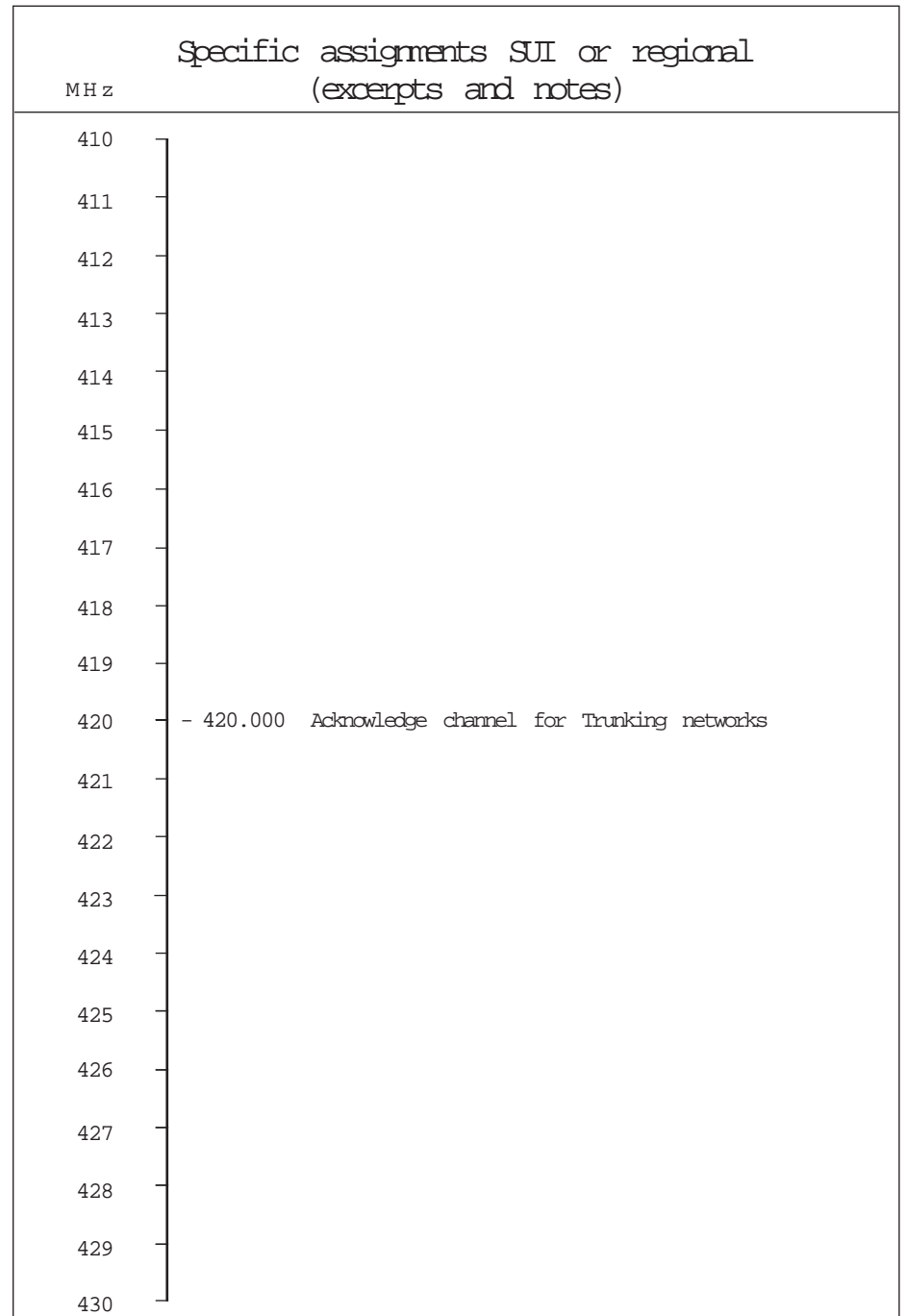



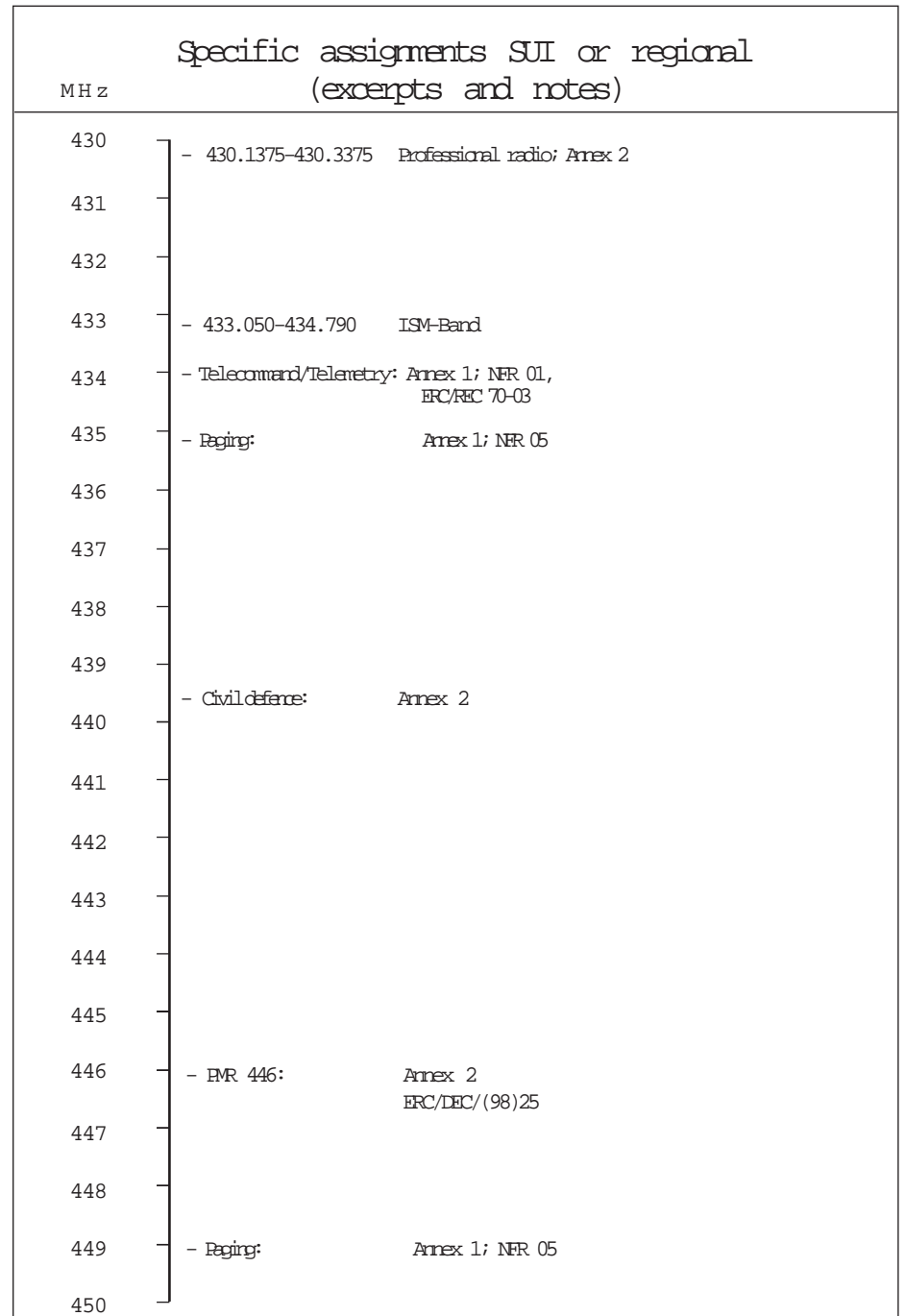





MHz	Main use	National	
		Non-civil	Civil
406.1	<div style="display: flex; justify-content: space-around; align-items: center;"> <div style="border: 1px solid black; padding: 5px; writing-mode: vertical-rl; transform: rotate(180deg);">Railways</div> <div style="border: 1px solid black; padding: 5px; writing-mode: vertical-rl; transform: rotate(180deg);">Various private multiple use networks</div> </div>		
407			
408			
409			
410			

MHz	Specific assignments SUI or regional (excerpts and notes)
406.1	
407	
408	
409	
410	





MHz	Main use	National	
		Non-civil	Civil
450			
451			
452	451.650 - 452.500 Security	451.650 - 452.500 Various private services	
453			
454			
455			
456			
457	456.625 - 457.600 Security	456.625 - 457.600 Various private services	
458	457.600 - 458.100 Railways	458.100 - 458.425 Airlines on Airports	
459		458.425 - 459.900 Airlines on Airports	
460		460.000 - 461.650 Airlines on Airports	
461		461.650 - 462.500 Airlines on Airports	
462	461.650 - 462.500 Security	462.500 - 466.625 Airlines on Airports	
463			
464			
465			
466			
467	466.625 - 467.600 Security	466.625 - 468.100 Airlines on Airports	
468	467.600 - 468.100 Railways	468.100 - 468.425 Airlines on Airports	
469		468.425 - 469.900 Airlines on Airports	
470		469.900 - 470.000 Airlines on Airports	

MHz	Specific assignments SUI or regional (excerpts and notes)
450	
451	- 451.150 Temporary use at events
452	- 452.025 Security purposes - 452.425 Security purposes
453	
454	
455	
456	- 456.550 Security purposes
457	- 457.350 Protection of human (alarm signal)
458	- Railways: ERC/Rec. T/R 22-01
459	
460	
461	- 461.150 Presentation of radio equipments - 461.875 Security purposes
462	- 462.175 Security purposes - 462.200 Security purposes - 462.425 Medical
463	
464	
465	
466	- 466.075 Paging
467	
468	- 468.975 Security purposes
469	- 469.825 Security purposes
470	

MH z	Main use	National	
		Non-civil	Civil
470	Broadcasting		[Shaded]
510			
550	Broadcasting		[Shaded]
590			
630	Land mobile (BC applications)		[Shaded]
670			
710	Land mobile (various applications)		[Shaded]
750			
790	CT2		[Shaded]
830			
870			

MH z	Specific assignments SUI or regional (excerpts and notes)
470	- Broadcasting: Annex 2
510	- 470-494 Geographical sharing with wind profiler radars (RSS.291A), under review
550	- 470-790 Annex 1; NFR 03, NFR12
590	
630	
670	
710	
750	
790	- 790-862 Annex 1; NFR 03, NFR 07
830	- 863-865 Annex 1; NFR 03 ERC/REC 70-03
870	- 868-870 Annex 1; NFR 01, NFR 04 ERC/DEC/ (97) 06 ERC/REC 70-03

